Central Connecticut Regional Planning Agency

REGIONAL ATLAS, 2003

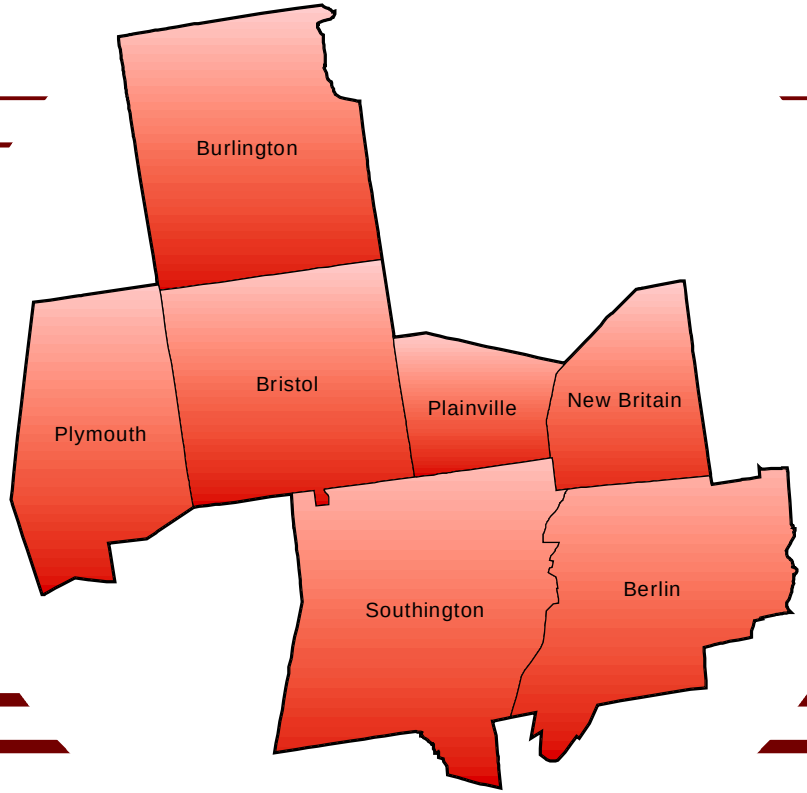

An Atlas of Regional Agencies Intersecting the Central Connecticut Region

A GIS PRODUCT OF CCRPA

Prepared by: CCRPA 225 N. Main St., Ste. 304 Bristol, CT 06010 Ph: (860) 589-7820 ccrpa@ccrpa.org www.ccrpa.org

Table of Contents . . .

REGIONAL ATLAS

a GIS product of CCRPA

Page 1 Bioterrorsim Preparedness Planning Regions
Page 2 Capital Region Planning Committee (CREPC)
Page 3 Council of Governments (COGs)
Page 4 Council of Elected officials (CEOs)
Page 5 Counties
Page 6 Economic Development Commissions
Page 7 Emergency Management Areas
Page 8 Enterprise Corridor Zones
Page 9 Health and Human Service Regions
Page 10 King's Mark RC & D Area
Page 11 Metropolitan Planning Organizations (MPOs)
Page 12 Planning Regions
Page 13 Police Districts
Page 14 Regional Area Agencies on Aging
Page 15 Regional Planning Agencies (RPAs)
Page 16 Regional Planning Commissions
Page 17 Regional Recycling Committees
Page 18 Resource Recovery Authorities
Page 19 River Protection Commissions
Page 20 Social Service Districts
Page 21 Soil and Water Conservation Districts
Page 22 Tourism Districts
Page 23 Transit Districts
Page 24 Coastal Corridor Transportation Investment Area (TIA)
Page 25 I-84 Corridor Transportation Investment Area (TIA)
Page 26 I-91 Corridor Transportation Investment Area (TIA)
Page 27 I-395 Corridor Transportation Investment Area (TIA)
Page 28 Southeast Corridor Transportation Investment Area (TIA)
Page 29 Water Supply Management Areas
Page 30 Water Utility Coordinating Committees
Page 31 Workforce Investment Areas

STATE OF CONNECTICUT

BIOTERRORISM PREPAREDNESS PLANNING REGIONS, 2003

Prepared by: CCRPA
225 N. Main St., Ste. 304
Bristol, CT 06010
Ph: (860) 589-7820
ccrpa@ccrpa.org
www.ccrpa.org

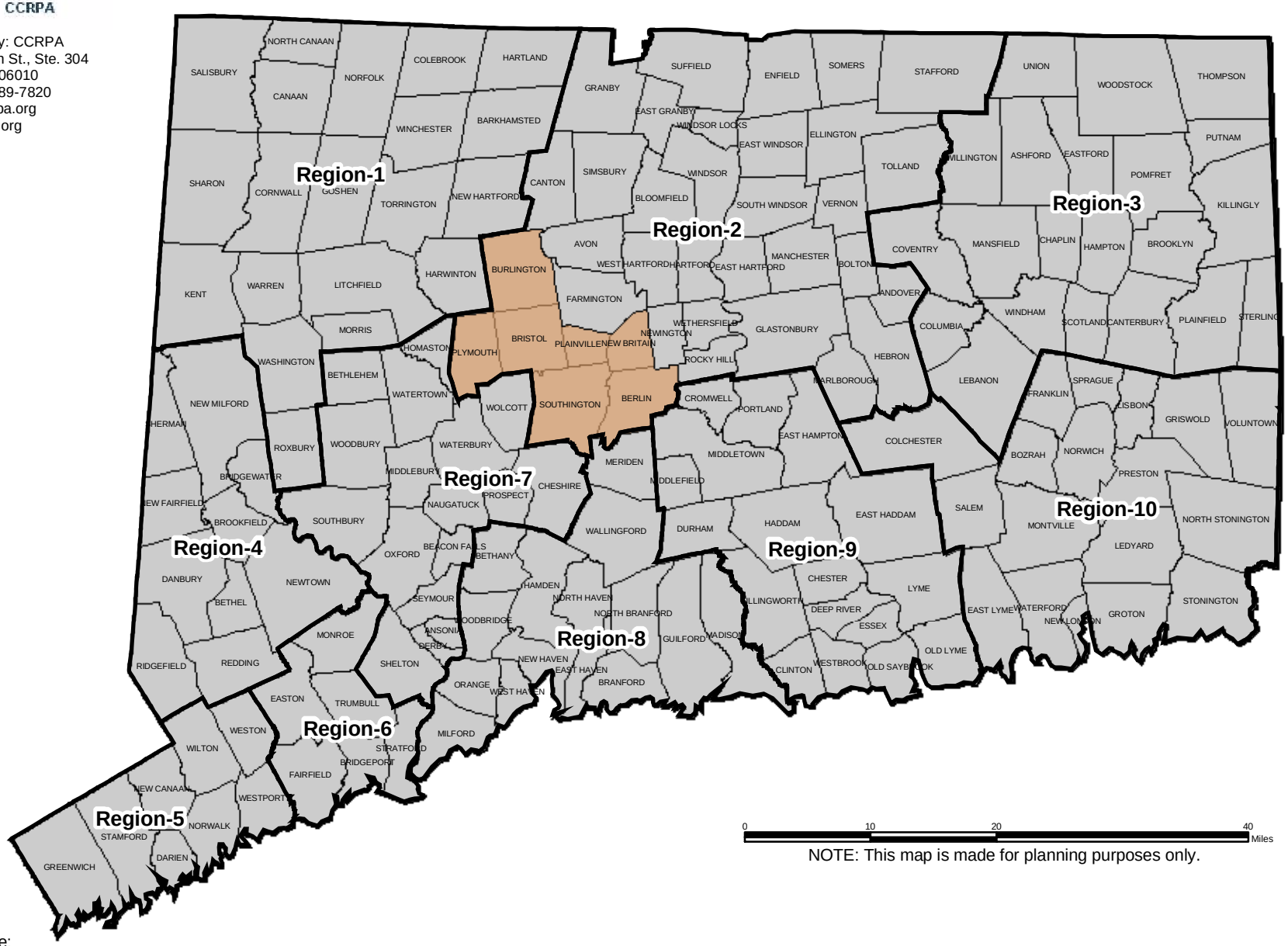

NOTE: This map is made for planning purposes only.

Data Source:
Connecticut Department of Public Health Preparedness Planning Subcommittee
Office of Emergency Management, Manchester, Connecticut.

STATE OF CONNECTICUT

CAPITAL REGION EMERGENCY PLANNING COMMITTEE (CREPC), 2003

Prepared by: CCRPA
225 N. Main St., Ste. 304
Bristol, CT 06010
Ph: (860) 589-7820
ccrpa@ccrpa.org
www.ccrpa.org

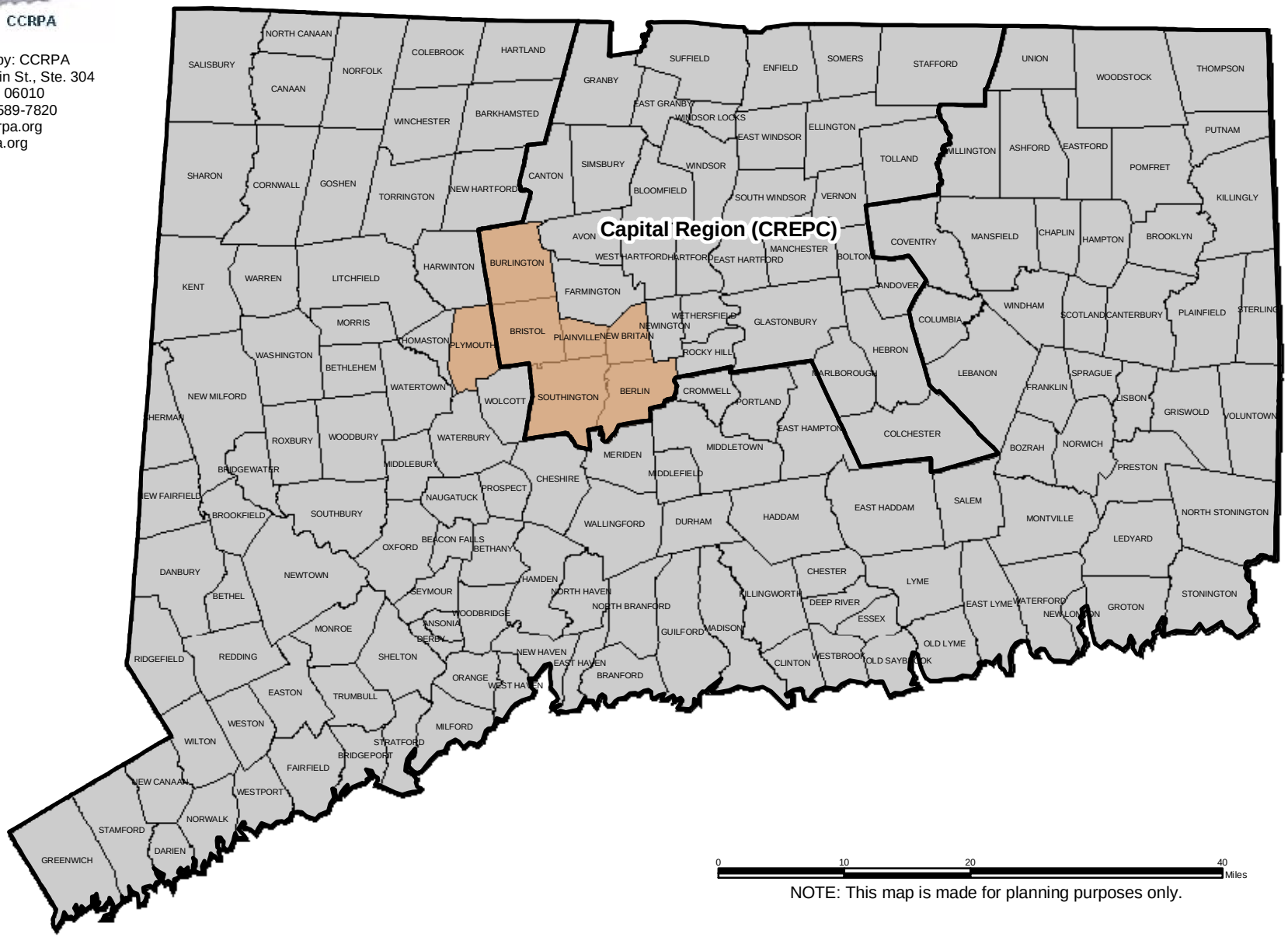

NOTE: This map is made for planning purposes only.

Data Source:
Connecticut DEP Environment & Geographic Information Center, 2003
Office of Emergency management, Manchester, Connecticut.

STATE OF CONNECTICUT

COUNCIL OF GOVERNMENTS, 2003

CCRPA

Prepared by: CCRPA
225 N. Main St., Ste. 304
Bristol, CT 06010
Ph: (860) 589-7820
ccrpa@ccrpa.org
www.ccrpa.org

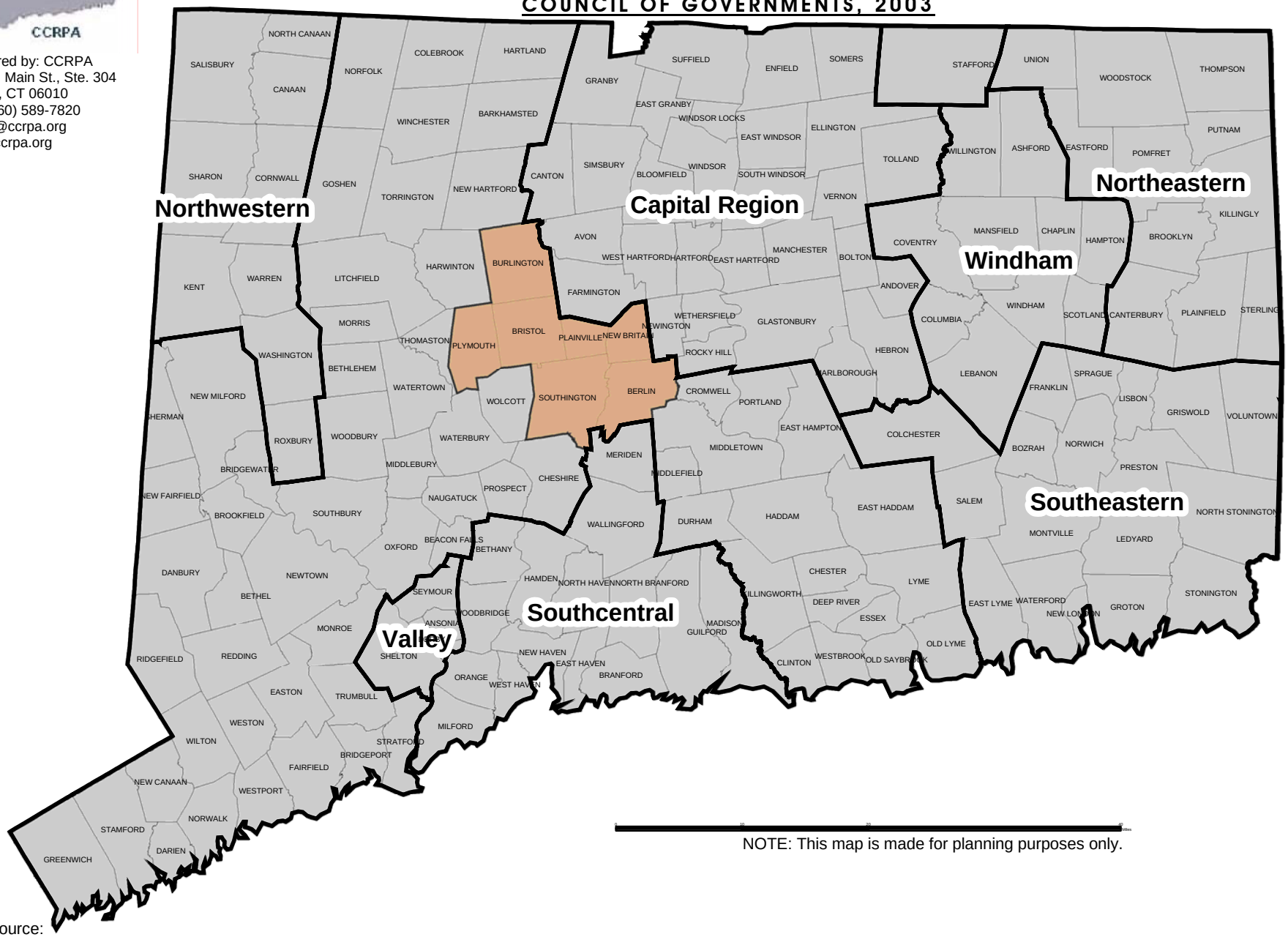

NOTE: This map is made for planning purposes only.

Data Source:
Connecticut DEP Environment & Geographic Information Center, 2003;
Public Works Dept. of Town of Bristol, Burlington, Plainville & Plymouth.

STATE OF CONNECTICUT

COUNCIL OF ELECTED OFFICIALS, 2003

Prepared by: CCRPA
225 N. Main St., Ste. 304
Bristol, CT 06010
Ph: (860) 589-7820
ccrpa@ccrpa.org
www.ccrpa.org

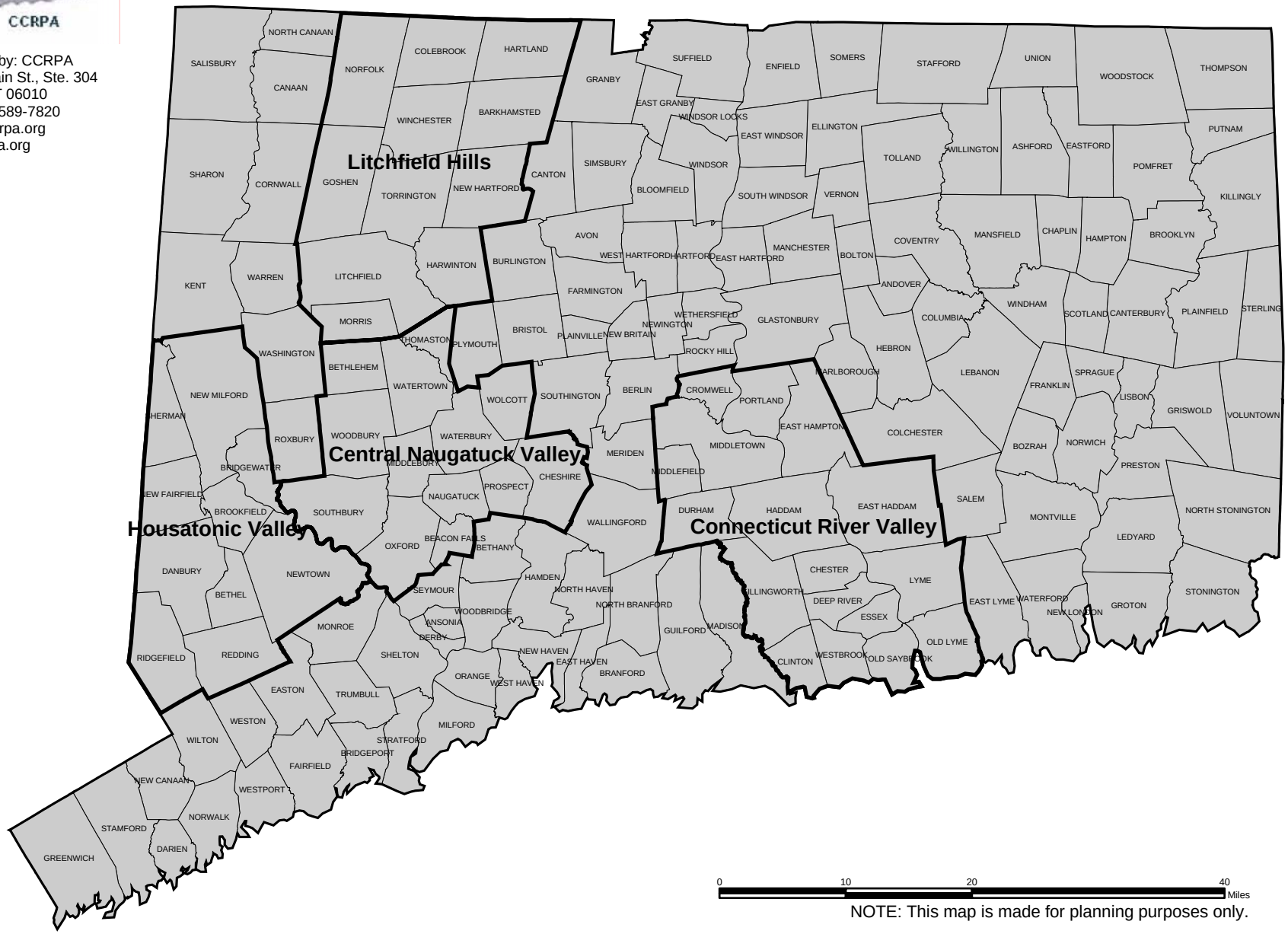

NOTE: This map is made for planning purposes only.

Data Source:
Connecticut DEP Environment & Geographic Information Center, 2003.
Local Government Cooperative Ventures in Connecticut.

STATE OF CONNECTICUT

COUNTIES, 2003

Prepared by: CCRPA
225 N. Main St., Ste. 304
Bristol, CT 06010
Ph: (860) 589-7820
ccrpa@ccrpa.org
www.ccrpa.org

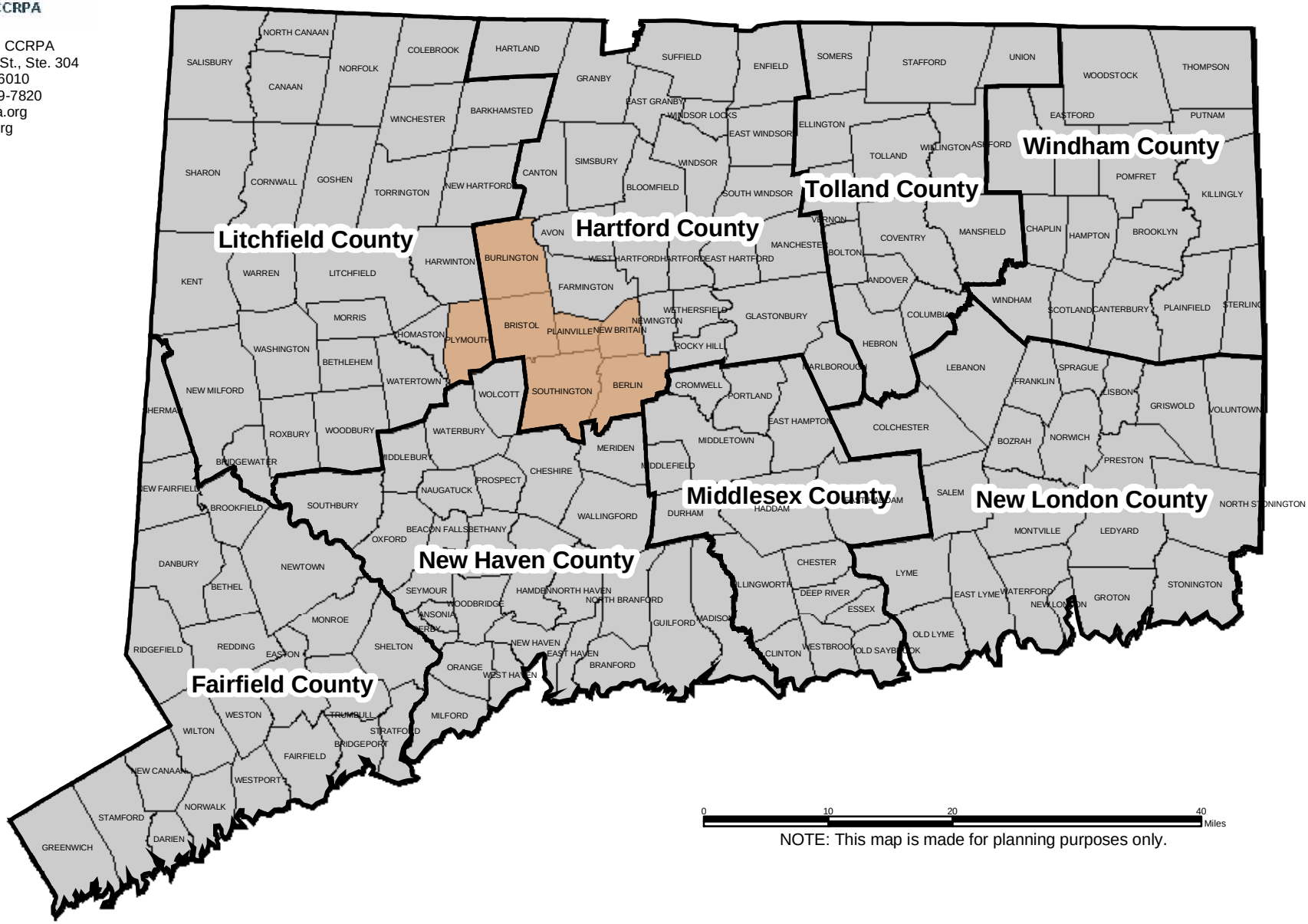

NOTE: This map is made for planning purposes only.

Data Source:
Connecticut DEP Environment & Geographic Information Center, 2003

STATE OF CONNECTICUT

ECONOMIC DEVELOPMENT COMMISSIONS, 2003

Prepared by: CCRPA
225 N. Main St., Ste. 304
Bristol, CT 06010
Ph: (860) 589-7820
ccrpa@ccrpa.org
www.ccrpa.org

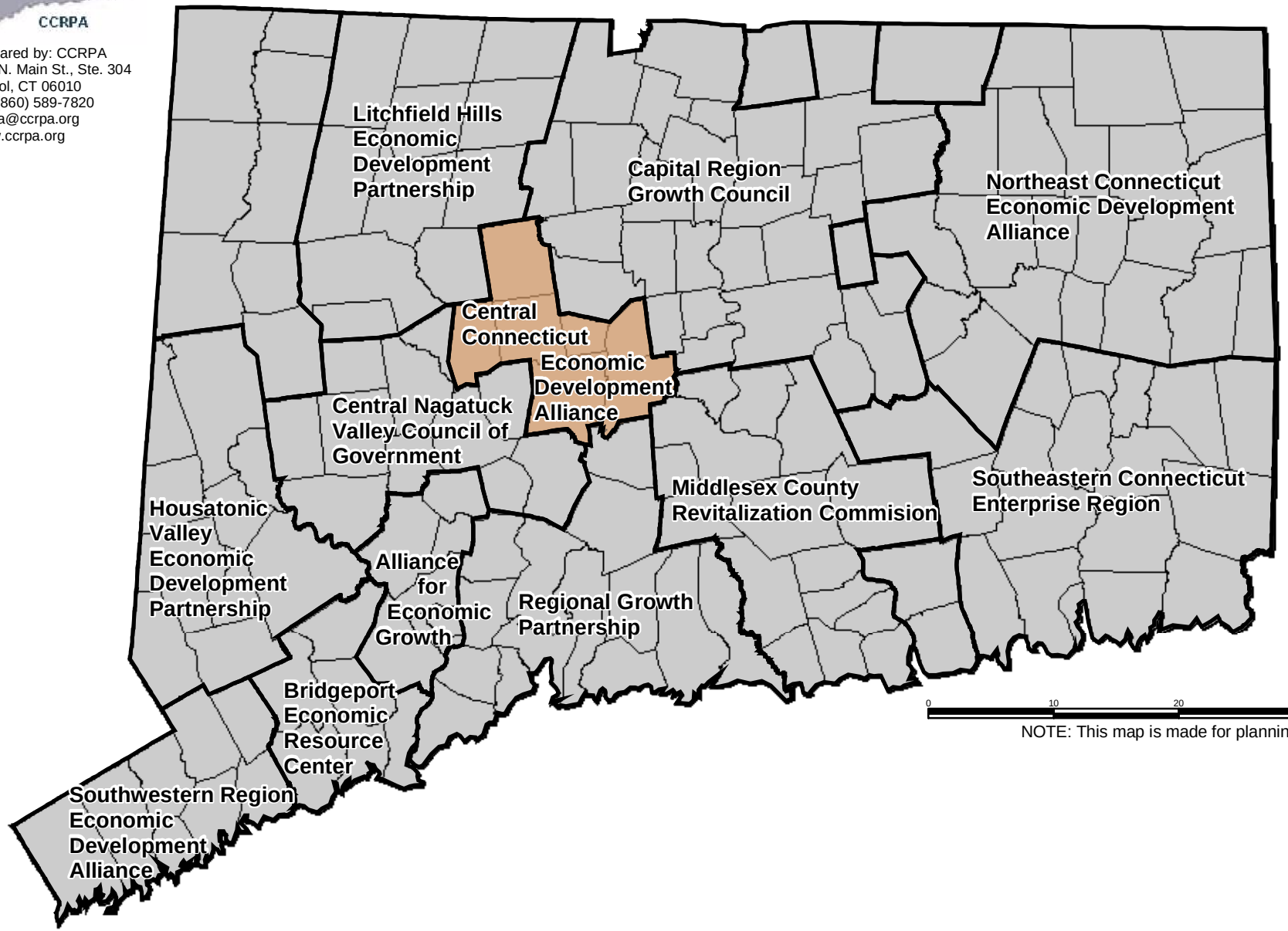

NOTE: This map is made for planning purposes only.

Data Source:
Connecticut DEP Environment & Geographic Information Center, 2003

STATE OF CONNECTICUT

EMERGENCY MANAGEMENT AREAS, 2003

Prepared by: CCRPA
225 N. Main St., Ste. 304
Bristol, CT 06010
Ph: (860) 589-7820
ccrpa@ccrpa.org
www.ccrpa.org

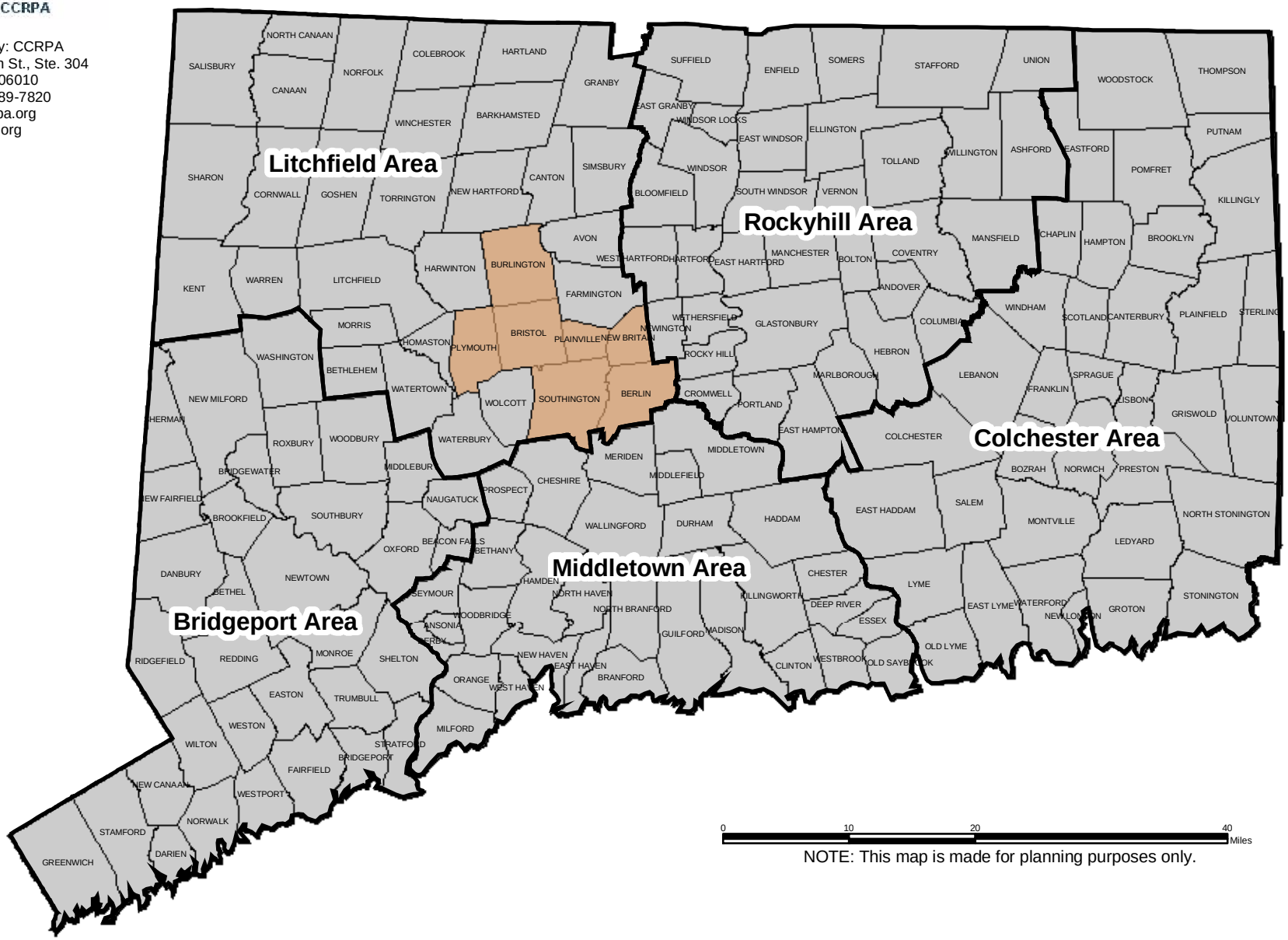

NOTE: This map is made for planning purposes only.

Data Source:
Connecticut DEP Environment & Geographic Information Center, 2003
Office of Emergency Management, Manchester, Connecticut

STATE OF CONNECTICUT

ENTERPRISE CORRIDOR ZONES, 2003

Prepared by: CCRPA
225 N. Main St., Ste. 304
Bristol, CT 06010
Ph: (860) 589-7820
ccrpa@ccrpa.org
www.ccrpa.org

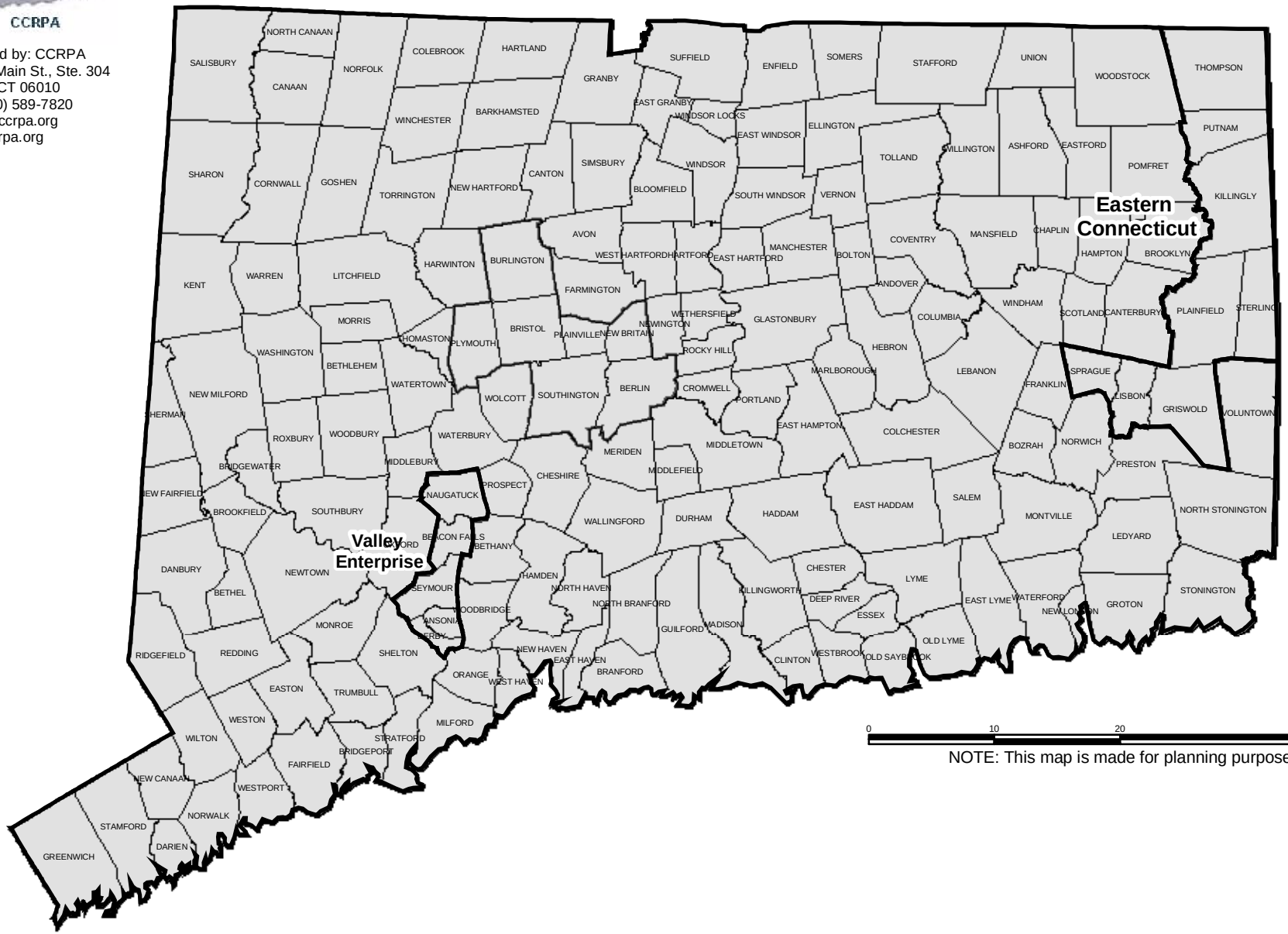

NOTE: This map is made for planning purposes only.

Data Source:
Connecticut DEP Environment & Geographic Information Center, 2003

STATE OF CONNECTICUT

HEALTH AND HUMAN SERVICES REGIONS, 2003

Prepared by: CCRPA
225 N. Main St., Ste. 304
Bristol, CT 06010
Ph: (860) 589-7820
ccrpa@ccrpa.org
www.ccrpa.org

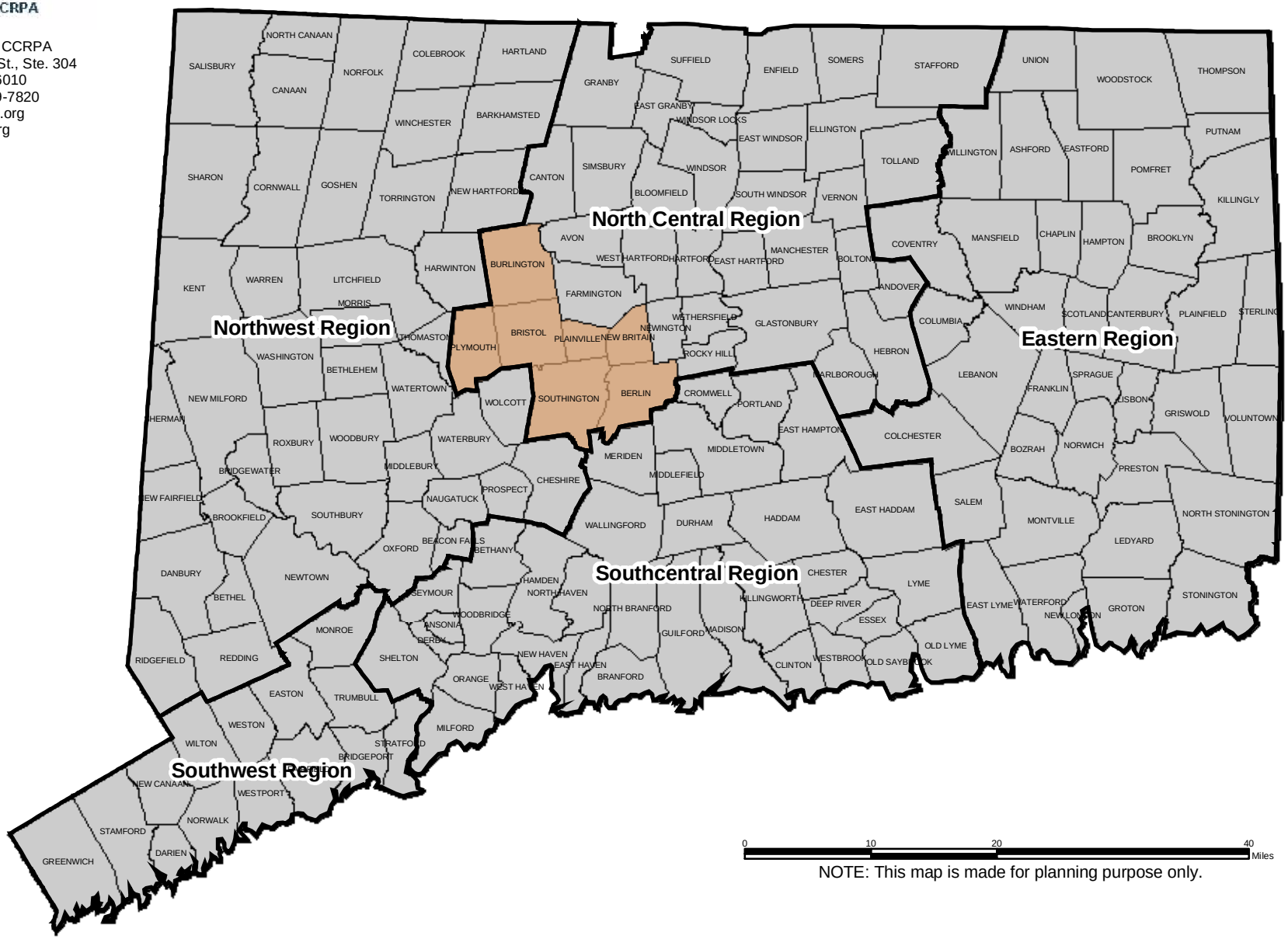

NOTE: This map is made for planning purpose only.

Data Source:
Connecticut DEP Environment & Geographic Information Center, 2003